

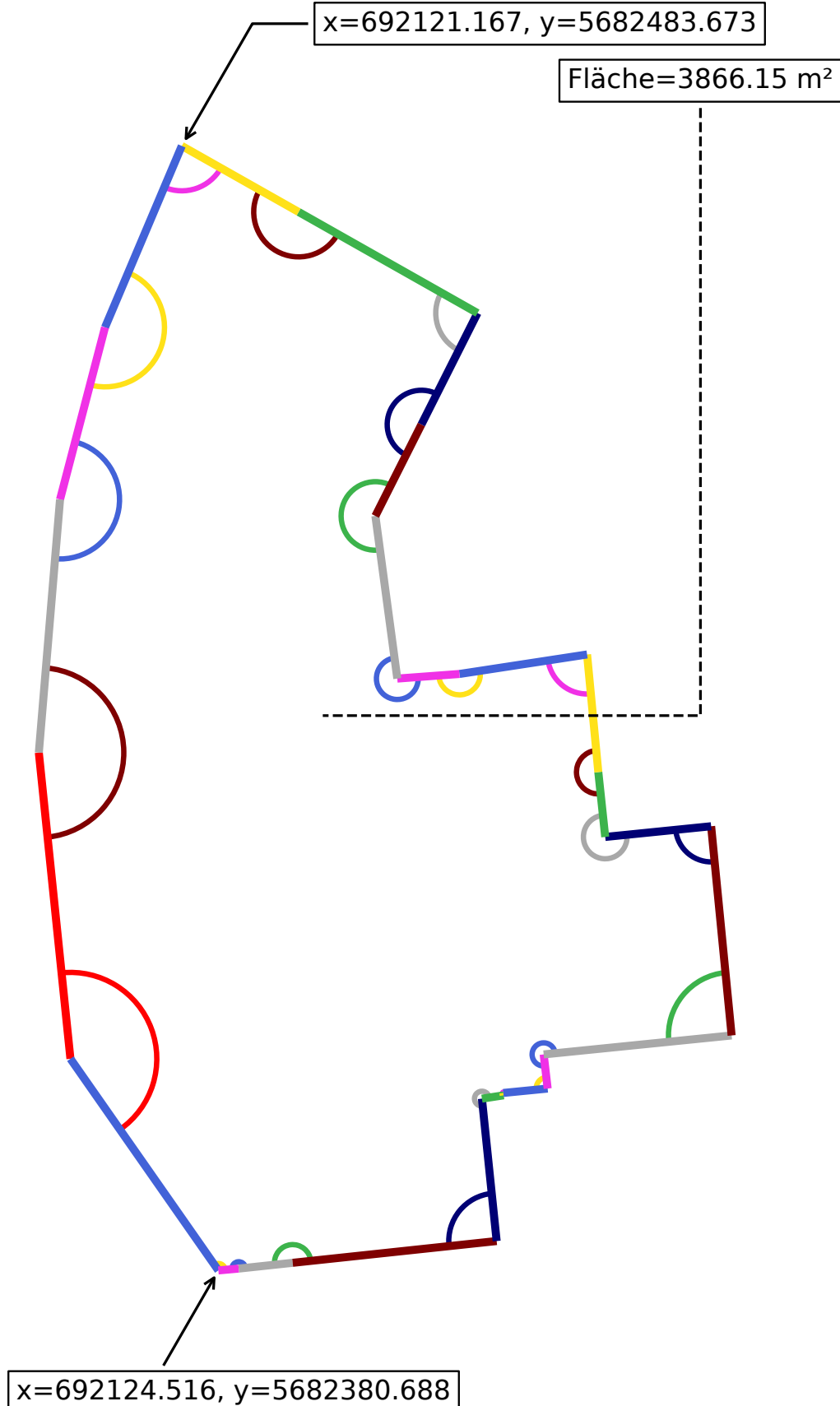
# Flurstücksgeometrie

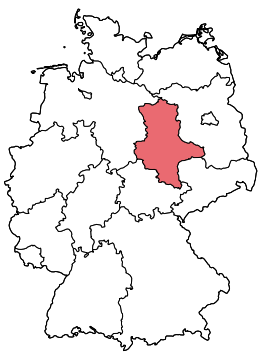
Erstellt: 19.02.2025



Flurstück: 14/110  
Flur: 1  
Gemarkung: Baumersroda

Gemeinde: Gleina  
Kreis: Burgenlandkreis  
Bundesland: Sachsen-Anhalt



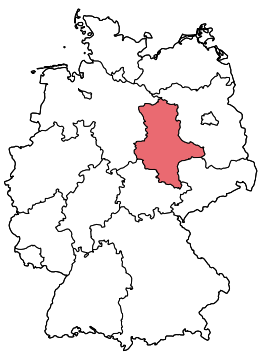


# Legende zur Flurstücksgeometrie

Flurstück: 14/110  
 Flur: 1  
 Gemarkung: Baumersroda

Gemeinde: Gleina  
 Kreis: Burgenlandkreis  
 Bundesland: Sachsen-Anhalt











| Seitenlänge   |         | Innenwinkel   |         |
|---|---------|---|---------|
|    | 28.19 m |    | 150.94° |
|    | 23.65 m |    | 119.78° |
|    | 1.87 m  |    | 179.08° |
|    | 4.97 m  |    | 180.01° |
|    | 18.79 m |    | 90.19°  |
|    | 13.11 m |    | 267.13° |
|  | 2.02 m  |  | 89.87°  |
|  | 0.22 m  |  | 273.28° |
|  | 4.08 m  |  | 88.99°  |
|  | 3.15 m  |  | 270.87° |
|  | 17.30 m |  | 90.17°  |
|  | 19.25 m |  | 89.82°  |
|  | 9.75 m  |  | 269.69° |
|  | 5.97 m  |  | 180.63° |
|  | 10.82 m |  | 86.77°  |
|  | 11.82 m |  | 184.44° |
|  | 5.71 m  |  | 266.57° |
|  | 15.03 m |  | 214.40° |
|  | 9.38 m  |  | 179.99° |



# Legende zur Flurstücksgeometrie

Flurstück: 14/110  
Flur: 1  
Gemarkung: Baumersroda

Gemeinde: Gleina  
Kreis: Burgenlandkreis  
Bundesland: Sachsen-Anhalt

|   |         |   |         |
|---|---------|---|---------|
|  | 11.42 m |  | 92.76°  |
|  | 18.82 m |  | 180.00° |
|  | 12.29 m |  | 83.45°  |
|  | 18.05 m |  | 171.71° |
|  | 16.29 m |  | 170.14° |
|  | 23.27 m |  | 169.32° |